



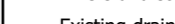





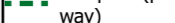
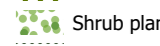







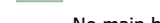

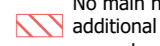




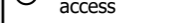





Key

	Line of trees		Proposed woodland
	Hedgerow priority habitat		Low density mixed woodland
	Rivers and streams		Mixed woodland
	Existing drainage ditch		Conifer
	Existing hedgerow		Broadleaf
	Footpath (public right of way)		Low density broadleaf planting
	Listed Buildings		Orchard
	Overhead powerlines		Shrub planting
	Underground telephone or fibreoptic		Forest research plot
	Water Pipelines		Watercourses
	Water Supply Points		Priority Habitats
	Pedestrian access		Deciduous woodland
	Proposed operational access		No main habitat but additional habitats present
	Proposed forest track		Traditional orchard
	Proposed grass paths		
	Proposed scrape/seasonal wetland		

