






















Text

-  FC Legal Boundary
-  Watercourse
-  Gas pipeline
-  Existing hedgerow
-  Listed Buildings
-  Footpath
-  Existing culvert
-  Heritage feature buffer zone: post-medieval outfarm
-  Pond
- Proposed woodland features:
  -  Culvert
  -  Gas main crossing
  -  Grass ride
  -  Surfaced access
  -  Broadleaved woodland planting
  -  Wet woodland planting
  -  Low density broadleaved planting
  -  Mixed conifer and broadleaved woodland
  -  Forest Research broadleaved planting trials
  -  Seasonal scrape
  -  Pedestrian access point
  -  Operational access point

