

**200 Year Vision**

Illustrates the structure of the Inclosures in 200 years.

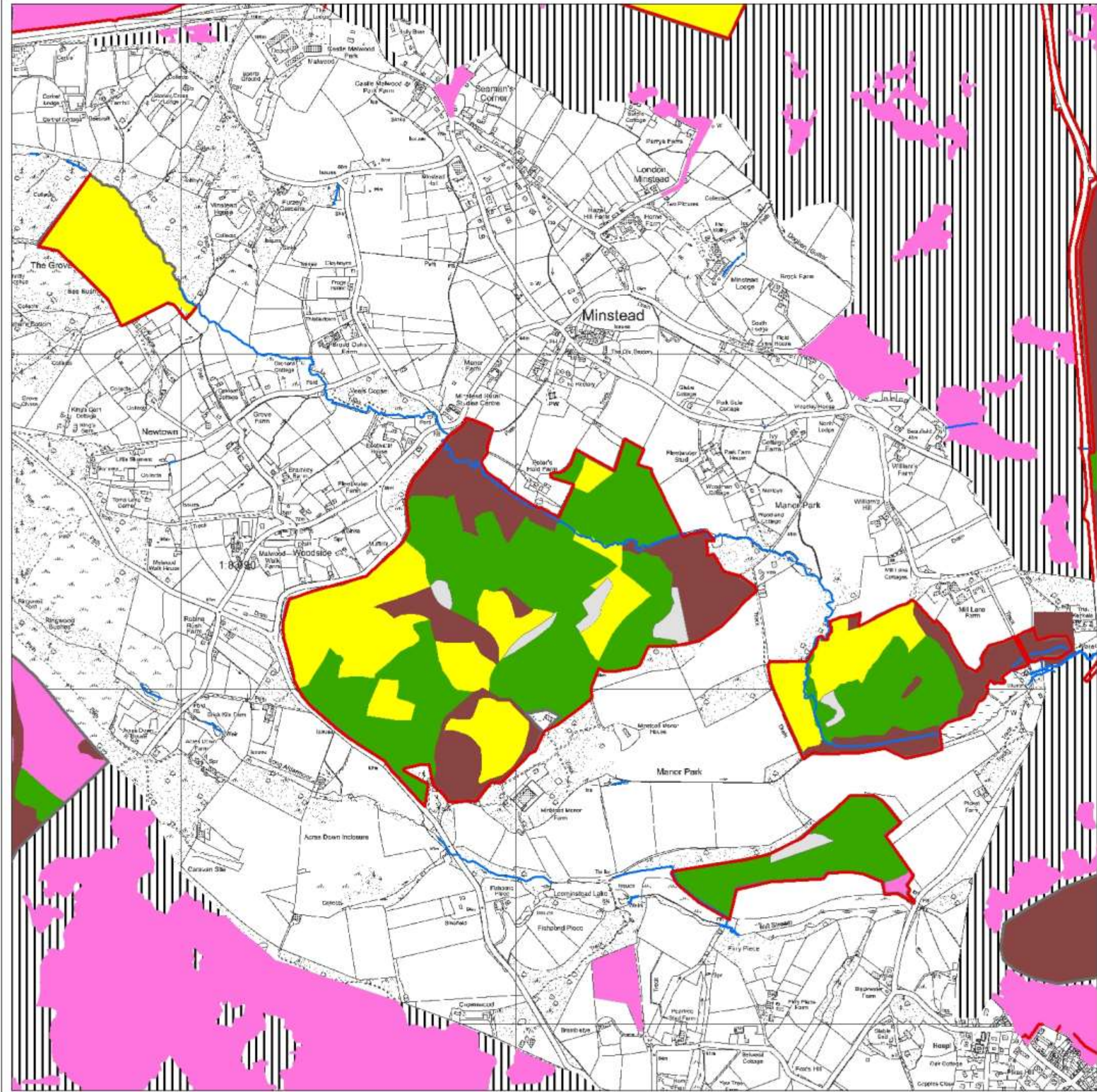
**Legend**

- FDP Unit Boundary
- Current Fencing
- Management**
- Buildings
- Car Park
- Open Forest Habitats
- Enclosed Open Forest Habitats
- Native Woodland
- Grazed Native Woodland
- Mixed Woodland
- Open water
- Pre-Inclosure / Natural Reserve Woodland
- Coppice with Standards
- Riverine Habitat
- Scrub Mosaic
- Arboretum
- Primary River
- Secondary River

1:8,090  
@ A2

Date: 08/03/2016





**New Forest Inclosures  
Forest Design Plan**



NEW 009

Minstead Manor Woods

**Current Structure**

Illustrates the current structure and management type of the Inclosures.

**Legend**

- Current Fencing
- FDP Unit Boundary
- Ancient and Ornamental grazed native woodland
- Managed native woodland
- Wet woodland
- Managed mixed woodland
- Managed non-native woodland
- Arboretum
- Open Forest Habitats
- Recently Felled
- Open water
- Primary River
- Secondary River

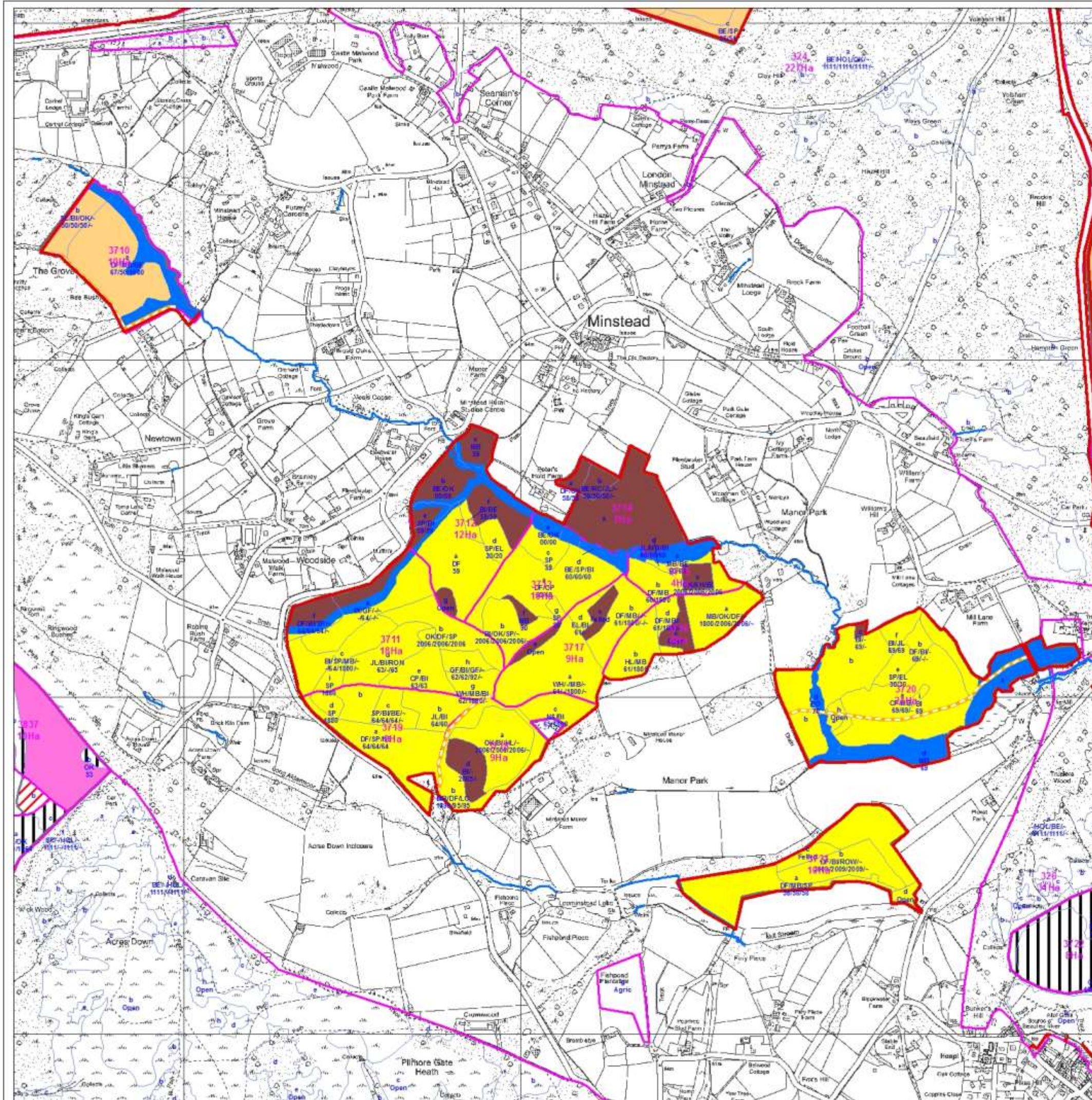
1:8,090

Date: 08/03/2016

@ A2

© Crown copyright  
and database right [2016]  
Ordnance Survey [100021242]





## New Forest Inclosures Forest Design Plan

NEW 009

Minstead Manor Woods

### Management Types 2016 - 2026

Describes how, over the course of this 10 year plan, we will manage the Inclosures to advance towards the 200 year vision.

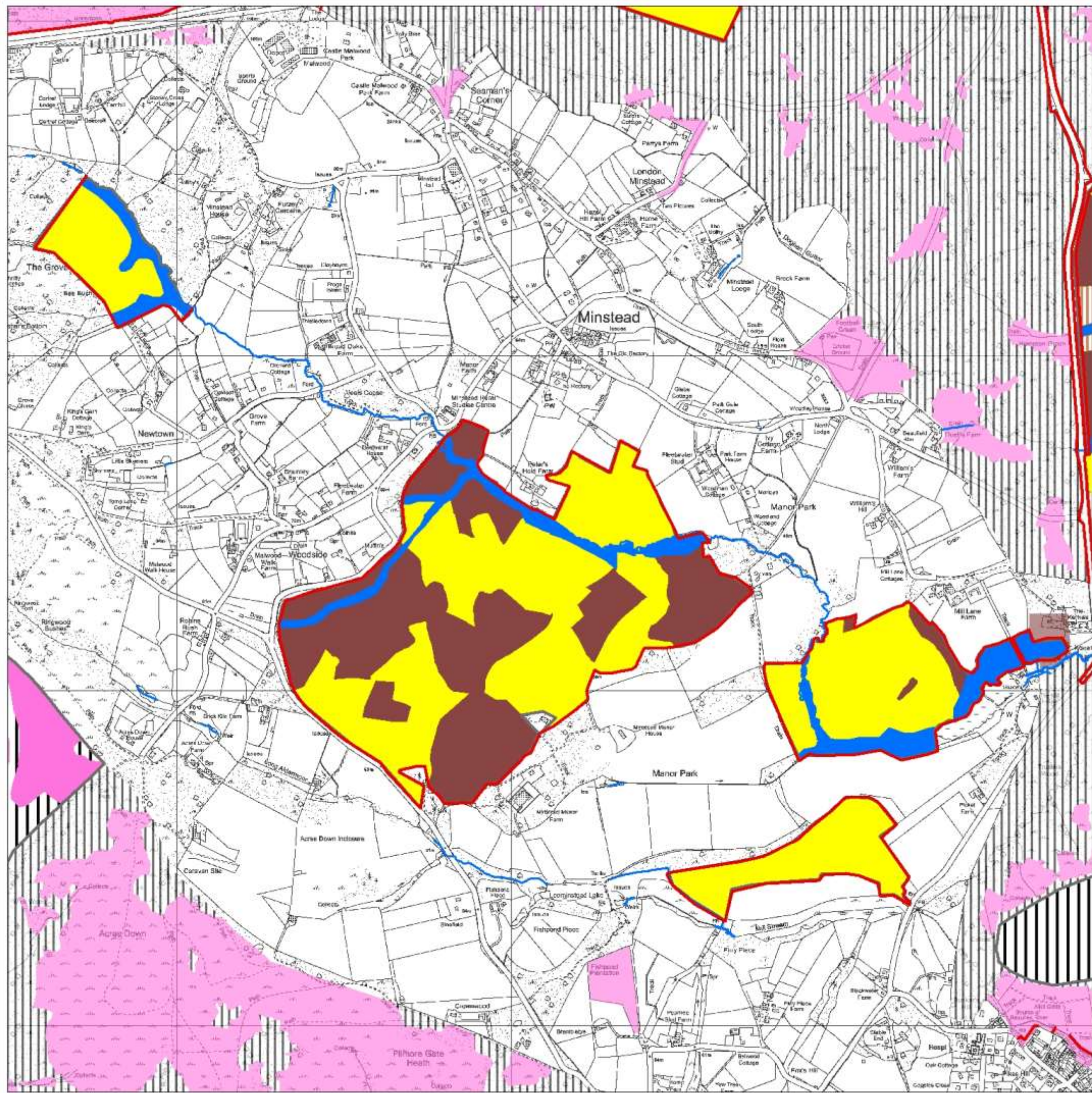
#### Legend

- Current Fencing
- FDP Unit Boundary
- Management**
- Clearfell 2014-2016
- Clearfell 2017-2021
- Clearfell 2022-2026
- Clearfell 2027-2031
- Clearfell 2032-2036
- Clearfell 2037-2041
- Clearfell Beyond 2042
- Managed Native Woodland
- Managed Mixed Woodland
- Restoration towards 95% native woodland
- Enclosed Open Forest Habitats
- Old Growth Scots Pine
- Grazed Native Woodland
- Grazed Native Woodland - Regen Plot
- Pre-Inclosure / Natural Reserve Woodland
- Old Growth Connection; Old Growth Woodland
- Coppice with Standards
- Open Forest Habitats
- Riverine Habitat
- Scrub Mosaic
- Open water
- Arboretum
- Buildings
- Car Park
- Ride and road edge enhancement
- Primary River
- Secondary River
- Compartments
- Sub-Compartments

1:8,090

@ A2

Date: 08/03/2016



**New Forest Inclosures  
Forest Design Plan**



NEW 009

Minstead Manor Woods

**Medium Term Structure**

Illustrates the potential structure the Inclosures in around 20 years time.

**Legend**

- Current Fencing
- FDP Unit Boundary
- Mixed Woodland
- Coppice with Standards
- Arboretum
- Buildings
- Car Park
- Conifer Woodland
- Open Forest Habitats
- Enclosed Open Forest Habitats
- Grazed Native Woodland
- Native Woodland
- Open water
- Old Growth Woodland Connection
- Riverine Habitat
- Scrub Mosaic
- Primary River
- Secondary River

1:8,090

@ A2

Date: 08/03/2016

© Crown copyright  
and database right [2016]  
Ordnance Survey [100021242]

