

**New Forest Inclosures  
Forest Design Plan**

NEW 002








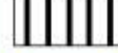









Millersford Plantation & Turf Hill Inclosure



**200 Year Vision**

Illustrates the structure of the Inclosures in 200 years.

**Legend**

-  FDP Unit Boundary
-  Current Fencing
- Management**
-  Buildings
-  Car Park
-  Open Forest Habitats
-  Enclosed Open Forest Habitats
-  Native Woodland
-  Grazed Native Woodland
-  Mixed Woodland
-  Open water
-  Pre-Inclosure / Natural Reserve Woodland
-  Coppice with Standards
-  Riverine Habitat
-  Scrub Mosaic
-  Arboretum
-  Primary River
-  Secondary River

1:4,650

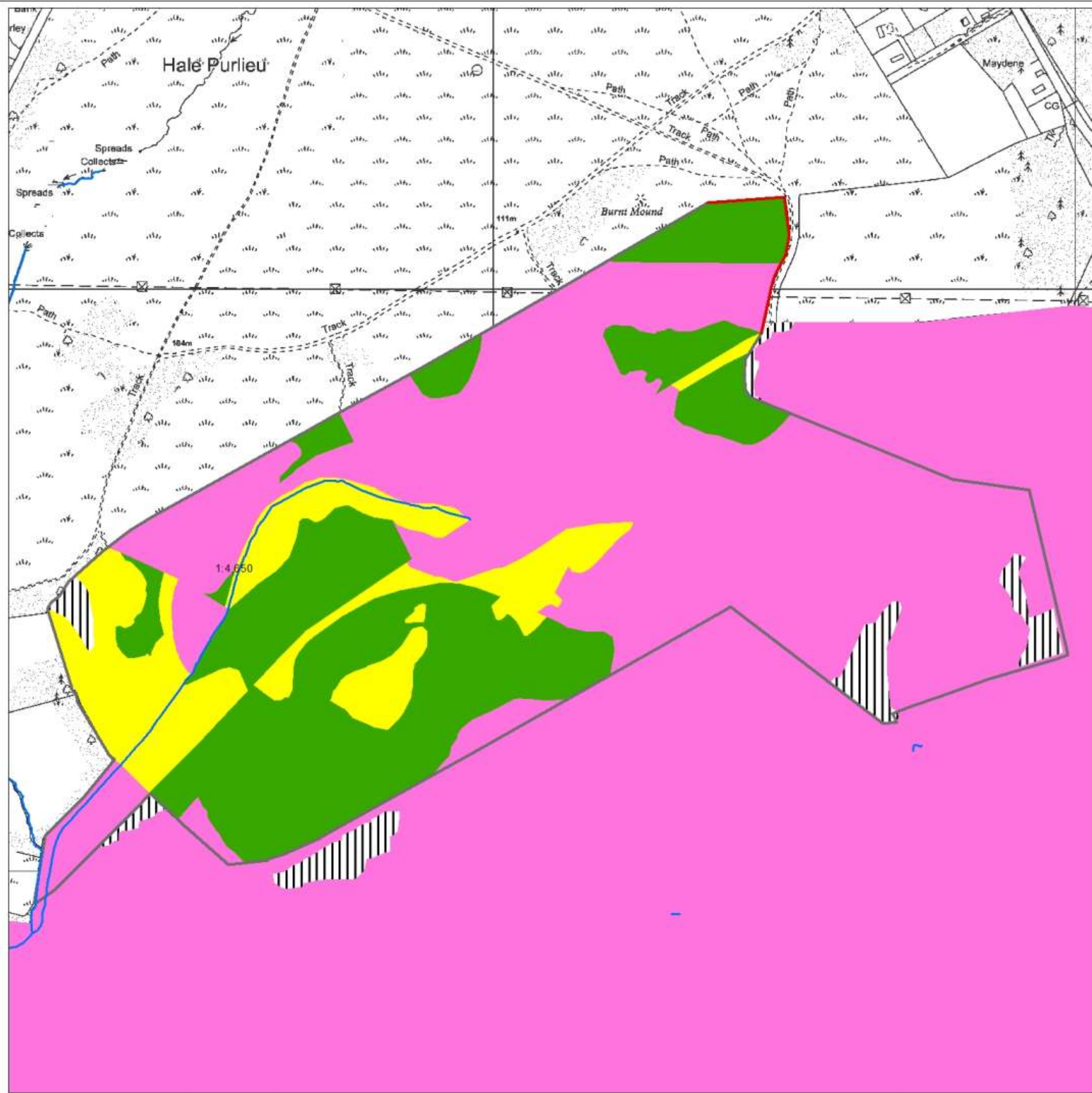
@ A2

Date: 08/03/2016

© Crown copyright  
and database right [2016]  
Ordnance Survey [100021242]







**New Forest Inclosures  
Forest Design Plan**



NEW 002  
Millersford Plantation & Turf Hill Inclosure

**Current Structure**  
Illustrates the current structure and management type of the Inclosures.

**Legend**

- Current Fencing
- FDP Unit Boundary
- Ancient and Ornamental grazed native woodland
- Managed native woodland
- Wet woodland
- Managed mixed woodland
- Managed non-native woodland
- Arboretum
- Open Forest Habitats
- Recently Felled
- Open water
- Primary River
- Secondary River

1:4,650

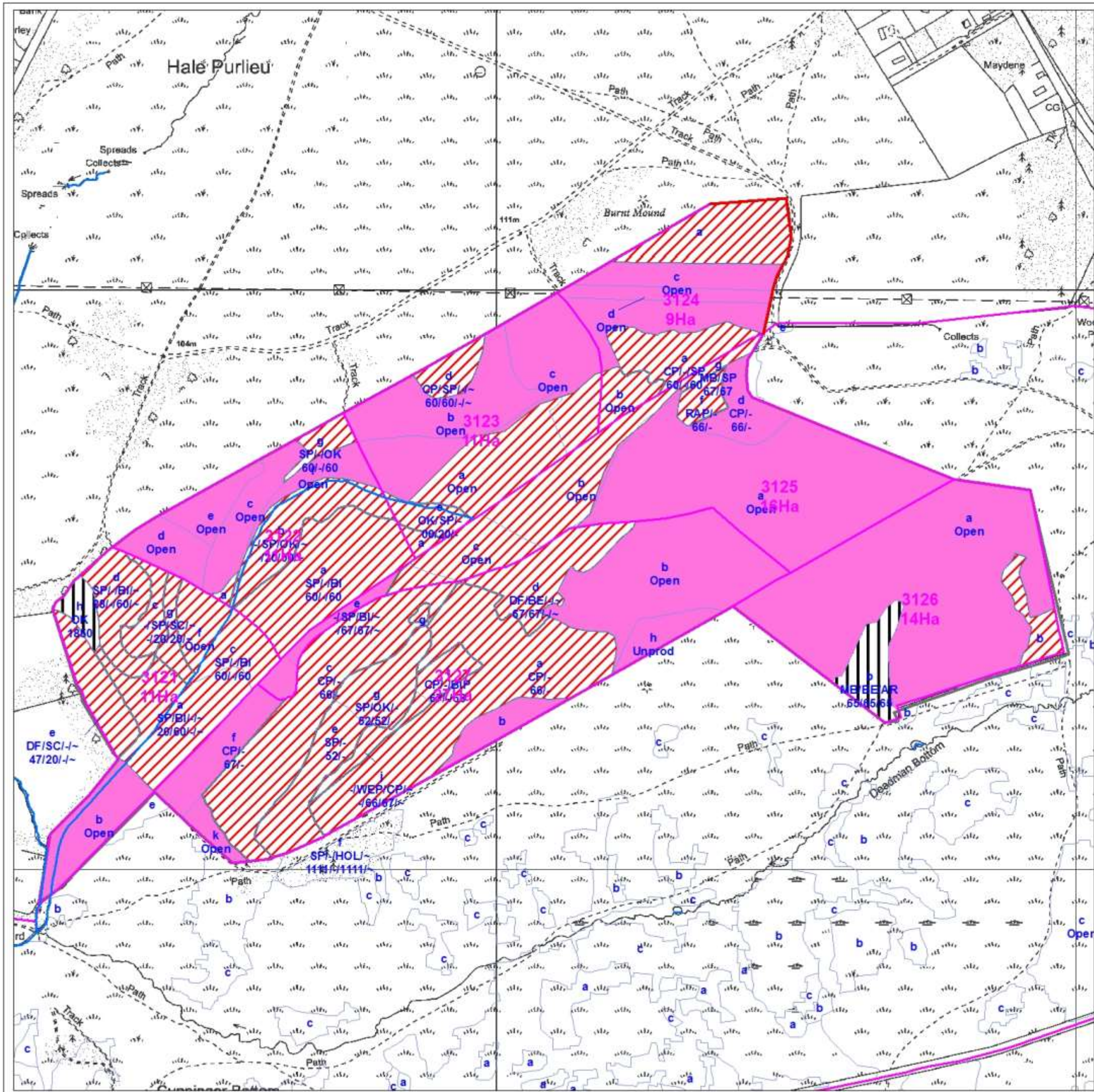
Date: 08/03/2016

@ A2

© Crown copyright  
and database right [2016]  
Ordnance Survey [100021242]







**New Forest Inclosures  
Forest Design Plan**



NEW 002  
Millersford Plantation & Turf Hill Inclosure

**Management Types 2016 - 2026**

Describes how, over the course of this 10 year plan, we will manage the Inclosures to advance towards the 200 year vision.

**Legend**

- Current Fencing
- FDP Unit Boundary
- Management**
- Clearfell 2014-2016
- Clearfell 2017-2021
- Clearfell 2022-2026
- Clearfell 2027-2031
- Clearfell 2032-2036
- Clearfell 2037-2041
- Clearfell Beyond 2042
- Managed Native Woodland
- Managed Mixed Woodland
- Restoration towards 95% native woodland
- Enclosed Open Forest Habitats
- Old Growth Scots Pine
- Grazed Native Woodland
- Grazed Native Woodland - Regen Plot
- Pre-Inclosure / Natural Reserve Woodland
- Old Growth Connection; Old Growth Woodland
- Coppice with Standards
- Open Forest Habitats
- Riverine Habitat
- Scrub Mosaic
- Open water
- Arboretum
- Buildings
- Car Park
- Ride and road edge enhancement
- Primary River
- Secondary River
- Compartments
- Sub-Compartments

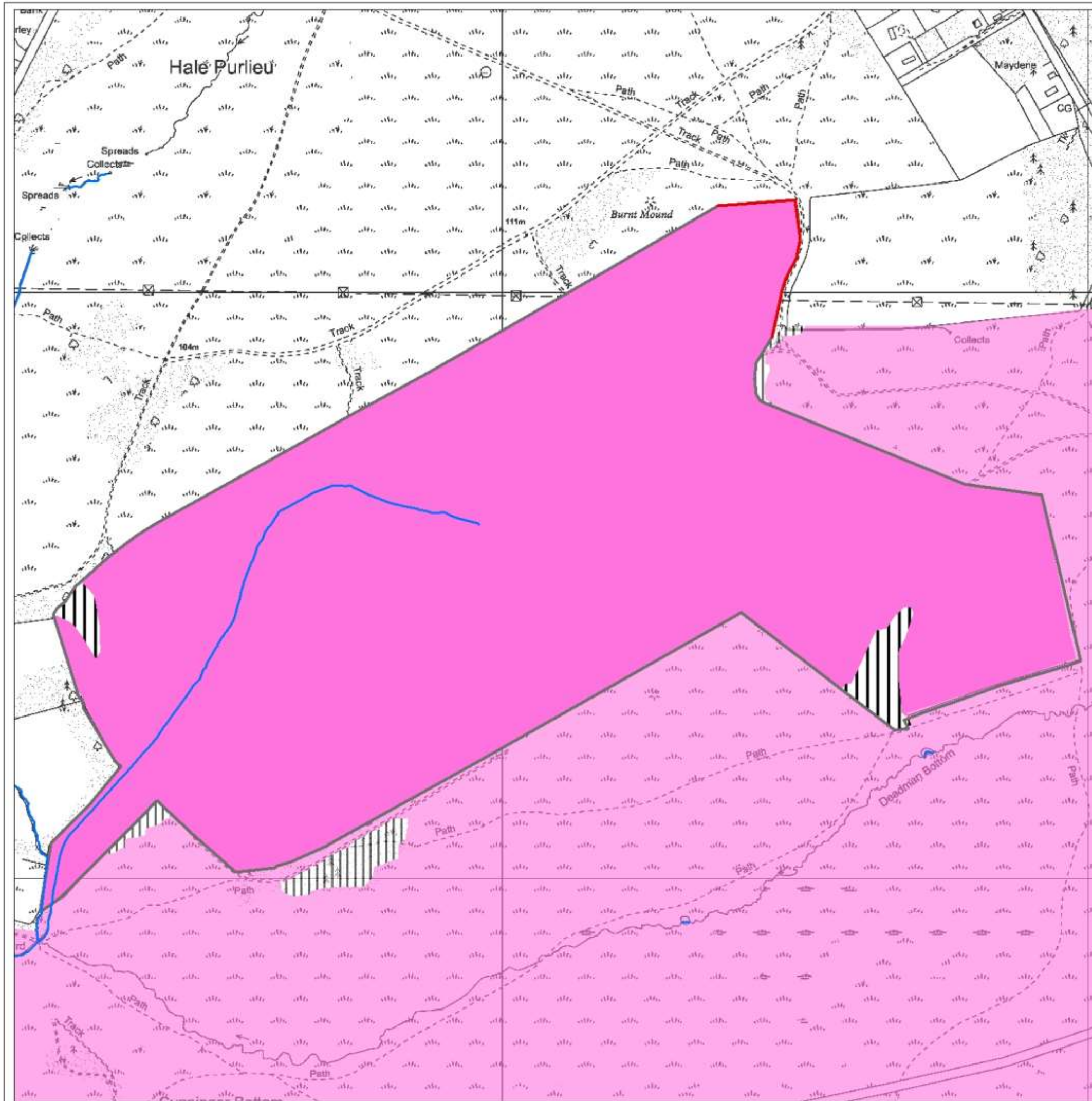
1:4,650  
@ A2

Date: 08/03/2016

© Crown copyright  
and database right [2016]  
Ordnance Survey [100021242]







## New Forest Inclosures Forest Design Plan

NEW 002

Millersford Plantation & Turf Hill Inclosure

### Medium Term Structure

Illustrates the potential structure the Inclosures in around 20 years time.

### Legend

-  Current Fencing
-  FDP Unit Boundary
-  Mixed Woodland
-  Coppice with Standards
-  Arboretum
-  Buildings
-  Car Park
-  Conifer Woodland
-  Open Forest Habitats
-  Enclosed Open Forest Habitats
-  Grazed Native Woodland
-  Native Woodland
-  Open water
-  Old Growth Woodland Connection
-  Riverine Habitat
-  Scrub Mosaic
-  Primary River
-  Secondary River

1:4,650

@ A2

Date: 08/03/2016