


















**200 Year Vision**

Illustrates the structure of the Inclosures in 200 years.


**Legend**

-  FDP Unit Boundary
-  Current Fencing
- Management**
-  Buildings
-  Car Park
-  Open Forest Habitats
-  Enclosed Open Forest Habitats
-  Native Woodland
-  Grazed Native Woodland
-  Mixed Woodland
-  Open water
-  Pre-Inclosure / Natural Reserve Woodland
-  Coppice with Standards
-  Riverine Habitat
-  Scrub Mosaic
-  Arboretum
-  Primary River
-  Secondary River

1:14,160

@ A2

Date: 08/03/2016



**New Forest Inclosures  
Forest Design Plan**

NEW 005

Dockens Water Inclosures

**Current Structure**

Illustrates the current structure and management type of the Inclosures.

**Legend**

- Current Fencing
- FDP Unit Boundary
- Ancient and Ornamental grazed native woodland
- Managed native woodland
- Wet woodland
- Managed mixed woodland
- Managed non-native woodland
- Arboretum
- Open Forest Habitats
- Recently Felled
- Open water
- Primary River
- Secondary River

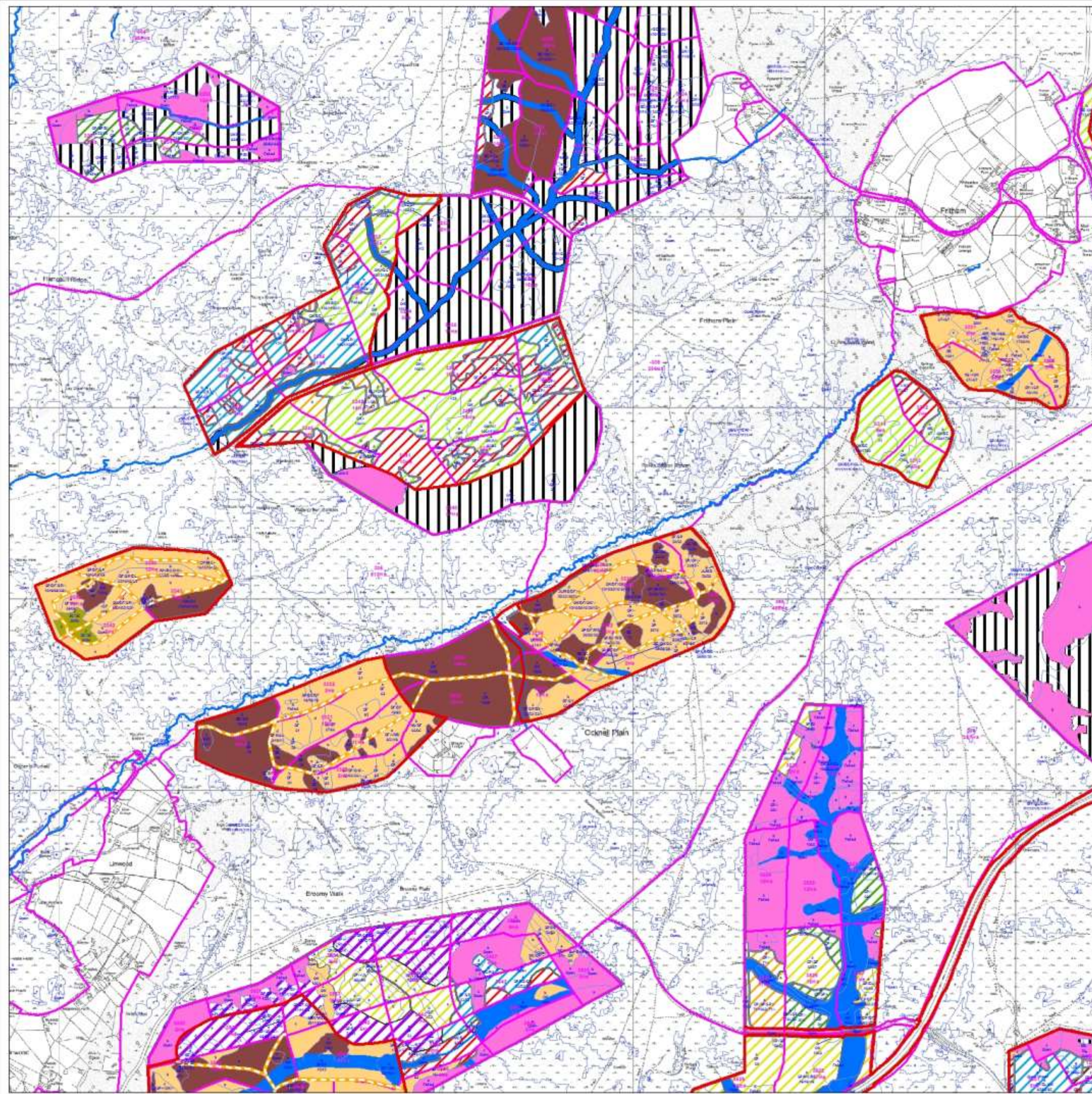
1:14,160

Date: 08/03/2016

@ A2

© Crown copyright  
and database right [2016]  
Ordnance Survey [100021242]





**New Forest Inclosures  
Forest Design Plan**

NEW 005

Docks Water Inclosures

**Management Types 2016 - 2026**

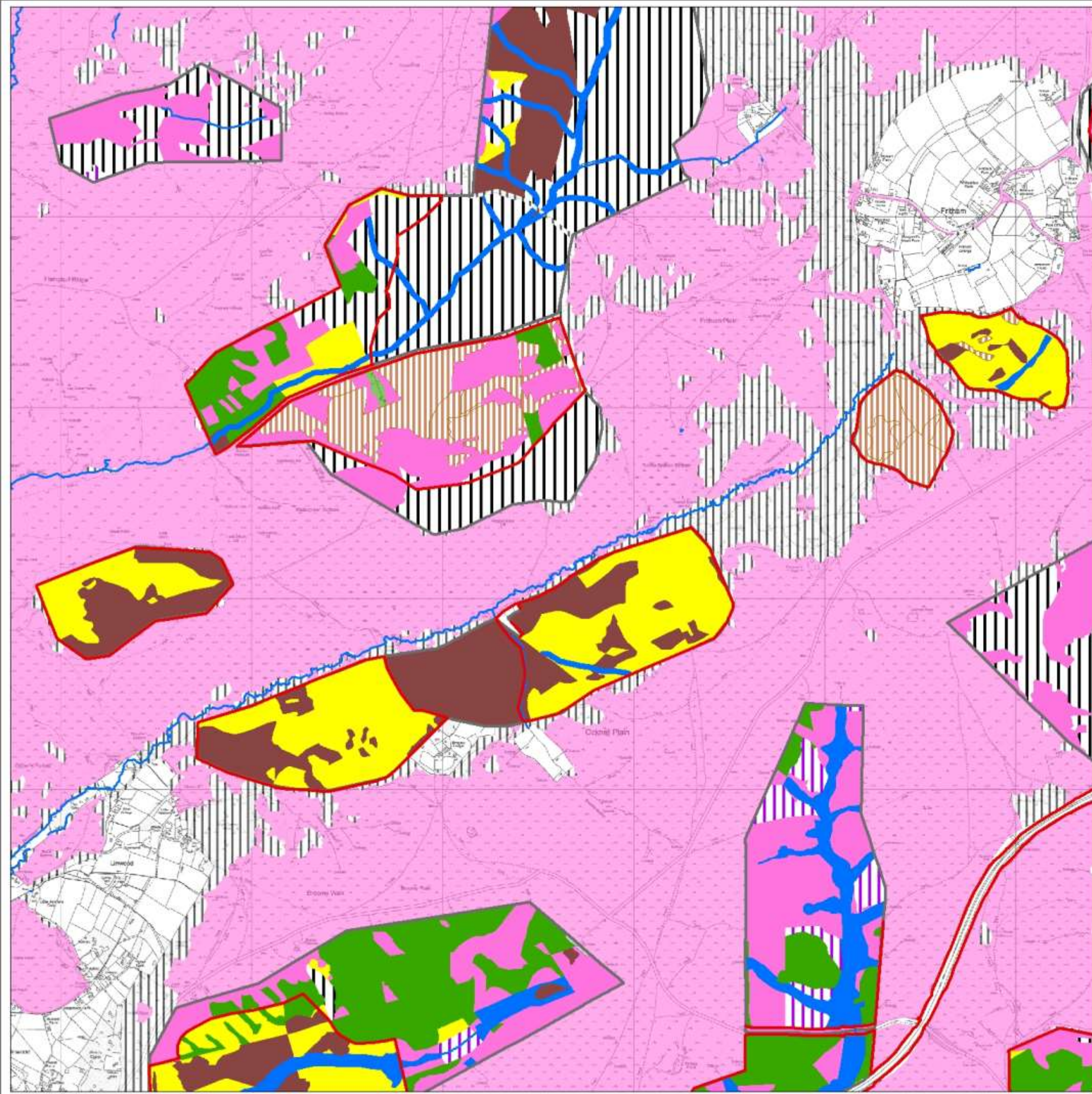
Describes how, over the course of this 10 year plan, we will manage the Inclosures to advance towards the 200 year vision.

**Legend**

-  Current Fencing
-  FDP Unit Boundary
- Management**
-  Clearfell 2014-2016
-  Clearfell 2017-2021
-  Clearfell 2022-2026
-  Clearfell 2027-2031
-  Clearfell 2032-2036
-  Clearfell 2037-2041
-  Clearfell Beyond 2042
-  Managed Native Woodland
-  Managed Mixed Woodland
-  Restoration towards 95% native woodland
-  Enclosed Open Forest Habitats
-  Old Growth Scots Pine
-  Grazed Native Woodland
-  Grazed Native Woodland - Regen Plot
-  Pre-Inclosure / Natural Reserve Woodland
-  Old Growth Connection; Old Growth Woodland
-  Coppice with Standards
-  Open Forest Habitats
-  Riverine Habitat
-  Scrub Mosaic
-  Open water
-  Arboretum
-  Buildings
-  Car Park
-  Ride and road edge enhancement
-  Primary River
-  Secondary River
-  Compartments
-  Sub-Compartments

1:14,160  
@ A2

Date: 08/03/2016



**New Forest Inclosures  
Forest Design Plan**

NEW 005

Dockens Water Inclosures

**Medium Term Structure**

Illustrates the potential structure the Inclosures in around 20 years time.

**Legend**

-  Current Fencing
-  FDP Unit Boundary
-  Mixed Woodland
-  Coppice with Standards
-  Arboretum
-  Buildings
-  Car Park
-  Conifer Woodland
-  Open Forest Habitats
-  Enclosed Open Forest Habitats
-  Grazed Native Woodland
-  Native Woodland
-  Open water
-  Old Growth Woodland Connection
-  Riverine Habitat
-  Scrub Mosaic
-  Primary River
-  Secondary River

1:14,160

Date: 08/03/2016

@ A2

© Crown copyright  
and database right [2016]  
Ordnance Survey [100021242]

