



















Title: South Farm Barlow
Design Concept rev C
Current Time: 04/06/2026 10:17
User: NK
Scale: 1:5,000
Scale at A3

- Key
-  Site boundary
 -  Historic environment features
 -  Historic environment features (mine shafts)
 -  Overhead powerlines (extra high voltage)
 -  Overhead powerlines
 -  Existing hedgerow
 -  Footpath
 -  Gateshead Council woodland
- Proposed woodland features
-  Broadleaved planting
 -  Low density planting
 -  Mixed conifer and broadleaved planting
 -  Possible operational access
 -  Pedestrian access
 -  Grass rides
 -  Access track and turning point
 -  Seasonal scrape

